

Ring Well



GPS Map Camera



Kohima, Nagaland, India

M4G6+QMQ, Mission Compound, Kohima, Nagaland 797001, India


Lat 25.677251°

Long 94.111598°

08/02/23 11:51 AM GMT +05:30

Rain Water Harvesting Tanks



 GPS Map Camera



Kohima, Nagaland, India

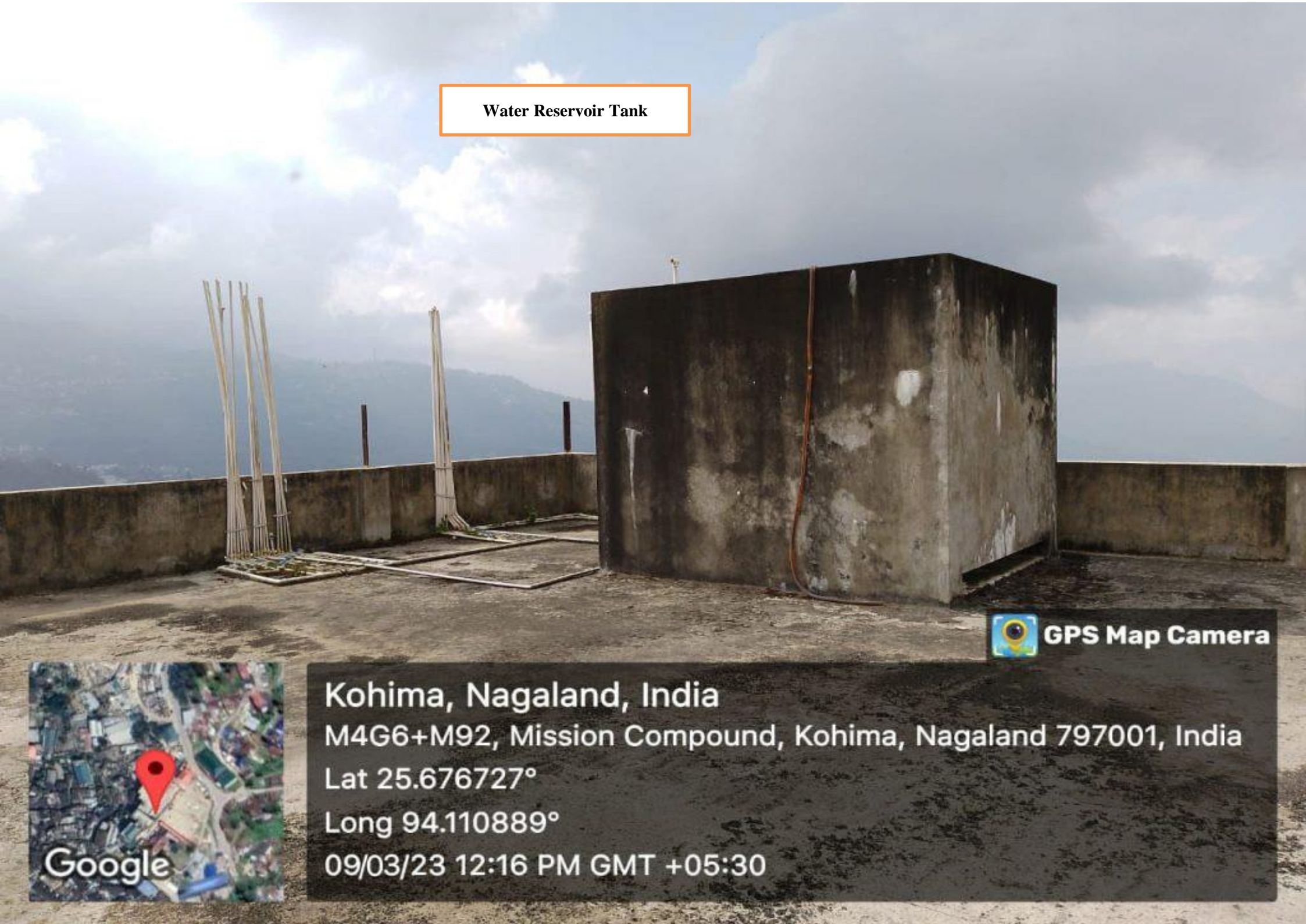
M4G6+M92, Mission Compound, Kohima, Nagaland 797001, India

Lat 25.676727°

Long 94.110889°

09/03/23 12:19 PM GMT +05:30

Water Reservoir Tank



GPS Map Camera

Kohima, Nagaland, India

M4G6+M92, Mission Compound, Kohima, Nagaland 797001, India

Lat 25.676727°

Long 94.110889°

09/03/23 12:16 PM GMT +05:30



Ring Well



GPS Map Camera

Kohima, Nagaland, India

Unnamed Road, Mission Compound, Kohima, Nagaland 797001, India

Lat 25.677309°

Long 94.111225°


08/02/23 11:54 AM GMT +05:30



Google

Filter for Drinking Water



 **GPS Map Camera**

Kohima, Nagaland, India

M4G6+M92, Mission Compound, Kohima, Nagaland 797001, India

Lat 25.676776°

Long 94.111046°

24/11/23 04:21 PM GMT +05:30

